




Welcome to Mountain Home Air Force Base and the Sagebrush Inn. Whether your stay with us is for leisure or business, we recognize that you have many other hotel options to choose from, and we're delighted that you've chosen us.

For current information on base activities, such as the fitness center, outdoor recreation, ITT, etc. please visit <https://mhafbfun.com> . From here, you can also view our lodging Guest Directory, Lodging rates and channel lineup (also located on ch 2). Just select "Directory" at the top of the page and scroll down and select the "Sagebrush Inn" link.

If you require further assistance or if you prefer having a hard copy of our lodging Guest Directory placed in your room, please let us know. Our Front Desk and Guest Service Representative can be reached by dialing 0 on your room phone or at DSN: 728-5200 or Comm: (208) 828-5200 opt 0.

We hope you enjoy your stay!

Sincerely,  
  
RICHARD E. PYLE JR., NF-IV  
Lodging Manager

~ To Our Guests ~

In ancient times there was a prayer for "The Stranger Within Our Gates." Because this hotel is a human institution to serve people, and not solely a money-making organization, we hope that god will grant you peace and rest while you are under our roof.

May this room and hotel be your "second" home. May those you love be near you in thoughts and dreams. Even though we may not get to know you, we hope that you will be as comfortable and as happy as if you were in your own home.

May the business that brought you our way prosper. May every call you make and every message you receive add to your joy. When you leave, may your journey be safe.

We are all travelers. From "birth till death" we travel between the eternities. May these days be pleasant for you, profitable for society, hopeful for those you meet, and a joy to those who know and love you best.

From a Washington, D.C. Hotel



*Welcome Valued Guest! We have provided you with a few complimentary items to get you through your first night's stay. Feel free to ask any Lodging team member if you need any of these items replenished. If you forgot to pack any other toiletry item, please come see us at the front desk. We should have what you need available for purchase.*

**The Air Force Inns Promise:** “Our goal is to provide you a clean, comfortable room to guarantee a good night’s rest and pleasant stay. If any part of your stay with us is not satisfactory, please provide the lodging manager or front desk staff an opportunity to ‘make it right’.”

The appearance of local business names/addresses/phone numbers in this publication does not constitute endorsement by the Department of Defense or the Department of the Air Force. All hours of operation and telephone numbers are subject to change.

## OCCUPANT RESPONSIBILITIES

The following are provided for your guidance and to ensure a comfortable and safe environment for all our guests and staff:

- ❖ Please observe quiet hours 2200 to 0600 daily
- ❖ Liquid bleach and liquid shoe polish/shoe dressing are not allowed on the premises of any Lodging facility and will be removed if found without notification to the guest.
- ❖ Bicycles, auto parts, etc., may not be kept in the rooms. Bicycles may not be locked to entrance stairways, or other stationary objects. Please use available bike racks.
- ❖ Please do not rearrange the furniture.
- ❖ All lodging guests are required to clean the stove, refrigerator and dishes before check-out. There will be a \$25 cleaning fee for any utensils left in the sink. Guests in TLFs may place silverware and dishes in dishwashers without any fees assessed.
- ❖ Do not place hot appliances (i.e. irons or coffee pots) on the furniture or carpet.
- ❖ Additional cooking/heating devices (space heaters, hot plates) are not allowed in the rooms unless provided by lodging and will be removed if found without notification.
- ❖ Damage to the room or furnishings will result in an additional replacement fee added to your bill.
- ❖ Do not overload electrical circuits by using multi-plugs and extension cords.
- ❖ For safety/energy conservation please turn off lights, TV, etc., when you leave the room.
- ❖ Report accidents and spills to the front desk so they can be taken care of quickly.
- ❖ Allow housekeeping access to your room. For safety reasons housekeepers are required to enter all quarters every **third day**, regardless of a “Do Not Disturb” sign on the door. “Do Not Disturb” rooms will be checked after 1300 hrs. on the third day.
- ❖ Keep your valuables safe and secure. For your convenience we have provided locking safes in all our rooms. Money or high value items left lying around the room will be reported to management and service will not be provided. Guests who report the loss of any “secured” personal property may file a claim against the government through the Base Legal Office.
- ❖ Pets are prohibited, except in the “pet friendly” rooms. A \$150 cleaning fee will be assessed for pets found in non-pet friendly rooms. Kennel information is listed in the General Info section of this directory. Note: Pet rooms will be serviced daily. (AFMAN 34-135)
- ❖ Report, register, and store weapons with the Mountain Home AFB Security Forces. Weapons and ammunition are not permitted in rooms. For storage of these items please contact Security Forces at 828-2256.
- ❖ A cleaning fee up to \$150 may be assessed to return the room to standard.
- ❖ Housekeeping staff are not permitted to move your personal belongings to clean. If items are left on beds or floors housekeepers will not be able to provide service. Trash not placed on/in trash receptacles will not be taken out until your departure.
- ❖ Please respect your neighbors and keep your TV or radio volume at a level where it will not interrupt other guests.
- ❖ No smoking/smokeless tobacco in any room or common area. There will be a \$150 cleaning fee to guests who violate this policy.
- ❖ Please do not leave laundry unattended and please leave the facility clean.
- ❖ Guest will be charged market value plus a handling fee for any items missing or damaged such as utensils, hangers, towels, etc.
- ❖ If you encounter a maintenance or housekeeping problem please contact the front desk immediately by dialing “0” from your guest room so that we can correct any discrepancies and ensure the rest of your stay is enjoyable.
- ❖ If there is anything that the staff can do to make your stay more comfortable, please let us know.

# DAILY LODGING FEES

## LODGING RATES (EFFECTIVE 1 OCTOBER 2023)

Room Type	Oct-Nov	Dec-Mar	Apr-May	Jun-Sep
Building 2320 (VQR1P)	\$154	\$175	\$134	\$175
TLF Building 8395 (TLF1P, TLF2P)	\$164	\$192	\$141	\$192
- Pet Rooms (TLP1P, TLP2P) +\$10	\$174	\$202	\$151	\$202
DVOQ's (ODV1P) 4102-4106	\$161	\$208	\$141	\$208
Large DVOQ (OGN1P) 4101	\$161	\$208	\$141	\$208

## PAYMENT PROCEDURES

- ❖ Guests checking in will sign the guest registration form that advises them lodging is authorized to apply any unpaid charges to their credit card.
- ❖ All long term guests (staying over 15 days), whether paying by cash, check, or credit card, will return to the front desk at 15-day intervals to verify and pay their lodging bill or pay in advance for the next 15 days.
- ❖ Cash/check-paying guests must pay in advance for the next 15 days or remaining days of occupancy (if less than 15 days)
- ❖ Credit card-paying guests will have their credit card processed for charges incurred over the previous 15 days.
- ❖ All space available guests, regardless of method of payment, will pay for their stay in advance at check in. Advance payment will be required for any approved extension.

## CHECK-IN TIME

Check in time is at 1400. However, guests may check in earlier if rooms are available.

## CHECK-OUT TIME

Check-Out time is 1100. Requests for a late check-out will be reviewed on a case-by-case basis. Please contact the front desk if you have an extenuating circumstance that requires a late check-out as soon as possible. We cannot always guarantee a late check-out past 1200 without payment of another day's service charge. Mission requirements and staffing levels determine whether approval can be given without an additional fee being assessed.

## ROOM KEYS

Keys are issued at check in. If your stay is extended we will need you to come to the front desk to refresh your keys NLT 1200 hrs. on your original checkout date. If you lock yourself out and do not have a valid ID on you, a member of the staff will check the registration folio and escort you to the room to check your ID for security purposes.



As of: 3/25/2022



## Wireless High Speed Internet Instructions

Wireless internet service is provided via an 802.11b/g signal. This signal is not encrypted, and no login credentials are needed. The Dynamic Host Configuration Protocol (DHCP) service will automatically setup your Internet Protocol (IP) and your Domain Name System (DNS). DNS is an Internet System that translates web names into IP addresses. If you have trouble connecting to the wireless service please see below.

**Gaming Machines:** Currently, we do not support any on-line gaming (Xbox, Game Cube, Playstation 3, PSP etc.) can be used as available. (No on-line support)

### PC Setup Instructions

1. Turn on your computer; most computers will try to automatically connect to any available wireless network. Connect to the Service Set ID (SSID) Network Name: **midatlanticbb**. If you cannot connect or are unable to see the signal, see Troubleshooting section below.
2. Ensure your computer is setup to use the DHCP service or obtain an IP automatically. If you regularly connect to wireless hot spots your computer should be setup for this. If unsure please see Troubleshooting section below.
3. If you're having a problem connecting to a Virtual Private Network (VPN) please contact MidAtlantic Broadband Help Desk. 1-866-435-7548

### Troubleshooting

1. **Unable to detect wireless signal** – If you are unable to see the “midatlanticbb” wireless signal, verify that your wireless card is on. Some laptops have switches that will turn the wireless card on or off. If you're unable to see the wireless signal, try moving your laptop to another part of the room to check if it's a signal issue. Contact the Help Desk for support on wireless signal issues.



2. *Windows machines will look like this when connected.*
3. **IP Settings** - The internet service uses DHCP to assign IP addressing automatically, below is a reference of how your computer will be configured.
  - a) Address Type: (Assigned by DHCP)
  - b) IP Address/IPv4 IP Address: IP address between (10.71.X.X – 10.71.X.X)
  - c) Subnet Mask/IPv4 Subnet Mask: (255.255.224.0)
  - d) Default Gateway/IPv4 Default Gateway: (10.71.0.1)

Microsoft Windows XP/2000 based machines IP settings can be configured by doing the following commands:

**Click Start → Settings → Control Panel → Network Connections → Wireless Network Connection**

From here you can manage your IP addressing settings. **Click the Support tab** at the top and note the settings. If the settings do not match the IP settings in number 3 (above), then do the following:

From the same box **Click the General tab → Properties button**, in the window that opens, **scroll until you see “Internet Protocol TCP/IP” and double click it**. Ensure the following settings are correct and click okay to exit all windows. You may need to reboot.

Obtain IP address automatically is checked  
Obtain DNS server address automatically is checked

Microsoft Windows 7/Vista based machines IP settings can be configured by doing the following commands:

**Click Start → Control Panel → Network and Internet → Network and Sharing Center → Manage Network Connections or Change Adapter Settings → Right Click Wireless Network Connection and click status, if you are unable to click status Click Properties.**

If you've clicked status, then **click the details button** and note the IPv4 settings.

If the IPv4 settings do not match the IP settings in number 3 (above) or you clicked properties **scroll until you see “Internet Protocol Version 4” and double click it**. Ensure the following are correct and click okay to exit all windows.

Obtain IP address automatically is checked  
Obtain DNS server address automatically is checked

Apple OSX 10 based machines IP settings can be configured by doing the following commands:

**Click Apple Menu → System Preferences → Network → Under show select the Air Port Adapter or Wireless adapter**

**Click the TCP/IP tab** and note the Ipv4 settings. Ensure **Using DHCP** is selected under “Configured Ipv4.”



**Internet service and support  
provided by  
MidAtlanticBroadband  
Help Desk Support:  
1-866-help-kit (1-866-435-7548)  
Email:  
[support@midatlanticbb.com](mailto:support@midatlanticbb.com)**

#### **IF ALL SETTINGS ARE CORRECT AND YOU'RE STILL UNABLE TO GET ONLINE**

- Try browsing to a web page before using applications such as email
- Firewalls can sometimes cause problems connecting. Turn off any software that could prevent access; such as firewalls, pop-up blockers, and other security tools. They should be turned back on once connected
- We do not support any online gaming services (xbox, playstation, psp, etc.)
- Contact help desk for additional support



### **How to Activate Wakeup Call (Analog and Cisco IP phone)**

The following instructions are a step by step to activate wake-up call from an Analog phone and IP Phone.

1. Dial extension **73050**.
2. Enter the wake-up time in a 24 hour format.
3. A confirmation message will inform you that the wake-up call has been set.

### **How to Cancel a Wake-Up Call (Analog and Cisco IP phone)**

The following instructions are steps by steps to cancel a wake-up call.

1. Dial Extension **73050**.
2. Press **1** to cancel a wake-up call.
3. A confirmation message will inform you of the cancel wake-up call.



## Telephone Instructions

Emergency.....	911
Hotel Switchboard.....	0
Base Operator.....	9+0
On Base Duty Phone.....	97+4 digit extension
Within Sagebrush Hotel.....	Room Number or 0
Base Housing.....	99 + Number
Local (Off Base).....	99 + Number
Long Distance.....	99 + 1 + Area Code + Number
Overseas.....	99 + Country Code + Number
DSN.....	9794 + Number
DSN Laptop Computer.....	9794 + Number
Wake-up Call.....	Dial 73050 + Military Time/Hang Up
Cancel Wake-up Call.....	Dial 73050, Press #1/Hang Up

**Voice Mail** – If red light is on, lift handset and click the O\_O button.  
Follow the attendant's directions.

**To reach the Front Desk from outside the Sagebrush Hotel:**

Base Duty Phone.....	8 + 5200
Local Phone.....	828-5200
Long Distance.....	(208)828-5200

**For Information purposes, your phone number is:**

Commercial.....	208 + 828 + 5 + Room Number
On Base.....	8 + 5 + Room Number

**For further instructions, please contact the Front Desk.**

# Lodging Information

**AMENITIES:** The hotel provides free coffee and pancakes in the lobby for all registered guests. All rooms have an initial stock of facial soap, shampoo, mouthwash, hand lotion, tea, regular and decaffeinated coffee. Hair dryers, irons and ironing boards are also provided in each room.

**CHECK-OUT TIME:** Check-out time is 1100 unless prior arrangements are made with the front desk. Please abide by this so the room may be cleaned for the next guest (See Fees).

**CLASSIFIED DOCUMENT STORAGE:** Lodging is not authorized to store classified documents. Contact the base Command Post at 828-5800 for storage of classified documents.

**DRY CLEANING:** Laundry Slip is provided in Master Bedroom along with laundry bag. Contact the Front Desk for more information

**FAX:** Facsimile available at the front desk for official military business. Fax Numbers are:

DSN: 728-4797

COMM: (208) 828-4797

**FEES: Room charges** are to be paid every fifteen days either by cash, check, or credit card.

**Late checkouts will be charged for an additional night unless first cleared with the supervisor on duty.** Requests for extensions beyond the original reservation period shall only be granted if space permits. Extensions are considered a new reservation and not an extension of the current reservation.

## **FIRE/GROUND SAFETY:**

The following fire hazards are prohibited:

1. Storing highly flammable liquids/materials in your room.
2. Using unauthorized cooking or heating devices in your room.
3. Placing charcoal grills within 15 feet of the building.
4. Placing hot appliances such as irons, coffee pots, etc., in lockers or drawers or on beds.
5. Overloading electrical circuits. Use of multi-plugs is unauthorized.
6. Leaving television, radio or other electrical appliances on when you leave the room.
7. Leaving cooking equipment unattended if you're in the TLF or a room that has a kitchen.
8. Not following good housekeeping practices.
9. The use of candles, incense, or other open flame devices is prohibited. Use of plug-in air fresheners is prohibited. (MHAFBI 32-2075)
10. Remember, there is No Smoking in any room. You may smoke in designated areas only.

**ICE MACHINES:** Ice is available for your convenience located on every floor of the VQ. The shoppette sells 10 pound bags of ice for your party needs.

**JOGGING ROUTE:** See Base Maps for Jogging Route directions.

**KEYS:** should you lose a key card or get locked out of your room, please contact the front desk.

**LAUNDRY:** Washers and dryers are provided free of charge. They are located on the first floor of the VQ. Each TLF unit has its own washer and dryer located near the kitchen. Refer to the Base Facilities section for dry cleaners.

**LINEN/TOWELS:** Please do not remove linen or towels from your room. If you need additional linen or towels, please contact the front desk.

# **HOUSEKEEPING SERVICES**

## **GENERAL / STAY-OVER**

- ❖ Clean and empty wastebaskets
- ❖ Restock amenities (coffee and condiments)
- ❖ Clean floors and vacuum
- ❖ Make your bed (please make sure there are no personal belongings on the bed as housekeepers are not allowed to move personal belongings)
- ❖ Clean toilets
- ❖ Clean bathtub/showers
- ❖ Clean bathroom vanities, sinks, and mirrors
- ❖ Exchange towels and washcloths if they are placed on the floor or in the tub – we really appreciate participation in our ‘Project Planet’ program. It is good for the environment and the linen.
- ❖ Restock sundry items (in rooms that are stocked)
- ❖ Check the Guest Services Directory

## **EXTENDED STAYOVERS (MORE THAN 7 DAYS):**

- ❖ All of the General tasks
- ❖ Change your bed linens
- ❖ Light dusting and polish furniture
- ❖ Clean shower curtain



**LOST AND FOUND:** Call the Front Desk by dialing “0”.

**LOST LUGGAGE:** Should the airlines lose your luggage, call the airlines and give them your address: 875 Falcon St. Mountain Home AFB, ID. 83648. Next, contact the security police at 8-2133 and the front desk, “0”, to make them aware of the delivery.

**MAIL:** Personnel TDY/PCSing to Mountain Home AFB wishing to receive mail must go to the post office and fill out a locator card. Lodging Staff cannot process personal mail.

**MAINTENANCE:** Should an item in your room need repair, dial “0” or “5267” from your room, or fill out a maintenance form located in your room.


**MESSAGES:** Use Voice Mail procedures located under the telephone information tab.

**PARKING:** Parking is free for all guests. Be sure to lock your car and take all valuables with you. We cannot be responsible for these items. There is a designated large vehicle parking area next to the TLF. Please use this area for boats, RVs, U-hauls, and trailers.

**PERSONAL EFFECTS AND PROPERTY:** Personal property should be locked in your luggage or taken with you when you leave the room. Housekeepers are instructed not to pick up or move a guest’s personal property at any time. If you leave items lying around the room we cannot properly clean. Your assistance in keeping your room neat and orderly is greatly appreciated.

**PETS IN TLF:** Pets are permitted only in designated units in TLF. Unless a certified service animal, pets are not permitted in (VQ) rooms or on the premises at any time. AFM 34-247, Air Force Lodging Program Management, regulates this policy. Guests violating this rule will be asked to vacate the facility. Pets may be housed in local animal boarding facilities. To find kennels in the local area please refer to your room’s phone book.

**RECREATION ACTIVITIES:** The 366th Force Support Squadron’s Outdoor Adventure Program (OAP) is the focal point for most outdoor activities such as white water rafting, mountain biking, rock hounding, and kayaking. CJ Strike Dam Marina is another Force Support Squadron facility open Memorial Day-Labor Day weekend for boat rentals and fishing. More information about recreational activities on base can be found at [www.mhafbfun.com](http://www.mhafbfun.com) and the squadron’s Facebook page [www.facebook.com/366FSS](http://www.facebook.com/366FSS)



Scan the QR Code  
with your Smartphone





**SAFETY DEPOSIT BOXES:** Safes are available in your room.

**SEVERE WEATHER CONDITIONS:**

**Attention Alert Signal:** Sirens a steady tone 3 to 5 minutes (Disaster Emergency). Turn your radio/TV to local stations for official instructions. Obey recommendations from local and base officials. **NOTE:** Each Wednesday at 1200 the signal is tested. Please disregard this test.

**High Winds** - The area in and around Mountain Home is notorious for high gusty winds year round. Take extra care when driving in these conditions. Vehicles with large profiles and high centers of gravity are easily susceptible to turn-over's. Airbase road is especially dangerous due to airborne sand and hundreds of tumbleweeds *flying* across the road. Security Police post road and weather conditions at the main gate for outbound traffic to see.

**Range Fires** - Most range fires are caused by lightning strikes and are common in the summer and autumn months. Depending on wind speed, these fires can easily overtake a person running. If a fire is sighted and emergency vehicles are not on the scene, call 911 and give an approximate location of the fire. Avoid the area around a range fire due to decreased visibility, intense smoke and the unpredictability of the blaze.

**Tornadoes** - **Tornado Watch:** Tornadoes in Idaho are rare, however, they do occur. Listen to local TV and radio stations for information. **Tornado Warning:** A tornado or funnel cloud has actually been sighted or indicated by radar and may strike in the warning area. Take immediate steps to protect yourself. Go to the lowest point in your building. If available, take cover in a small room or closet in the interior of the building. Stay away from windows to avoid flying debris. If you are outside in open country, lie flat in the nearest depression (such as a ditch, culvert, excavation, or ravine) and cover your head with your arms. However, be aware that this low-lying area could be subject to flooding.

**Blizzards** - A blizzard is the most dangerous of all winter storms. It combines cold air, heavy snow, and strong winds that blow snow around and may reduce visibility to a few yards. Listen to local TV and radio stations for information. Prepare for possible isolation and don't drive unless absolutely necessary. If you must go outside, dress warm enough for extreme conditions in case your stay outside is longer than expected.

**SUNDRY MERCHANDISE:** Sundry merchandise is available at the front desk. Toothbrushes, toothpaste, disposable razors, shaving cream, shampoo, aspirin, antacid, laundry detergent, tampons, hairbrushes, combs, lip balm, nail clippers, shoelaces, soft drinks, food and munchies, alcoholic beverages, mouthwash, and many additional items.

**VENDING MACHINES:** Vending machines are located in all our facilities.

**WAKE UP SERVICE:** Please see instructions under the telephone information tab. Clock radios are provided in all the rooms. Please remember that local time is Mountain Time.

## Lodging Internal Extensions

Lodging Manager.....	5150
Guest Services Manager.....	5152
Operations Manager.....	5267
Executive Housekeeping.....	5151
Reservations .....	5200

## Quick Reference Numbers

AAFES .....	832-4353
Alterations.....	832-2237
Barber Shop .....	832-7191
Beauty Shop.....	Closed
Burger King .....	832-7572
Clothing Sales .....	832-4344
Dry Cleaners .....	832-7465
Gas Station/Shoppette.....	832-4660
Pizza Hut.....	832-5033
Subway.....	832-9628
Accounting and Finance	
Military/Travel Pay Inquiries .....	828-2046/2170/2172
Air Force Aid Society .....	828-2458
Airman and Family Readiness Center .....	828-2458
Auto Skills.....	828-2295
Ambulance .....	911
Bank (Pioneer Federal Credit Union) .....	828-4675
Base Aquatics .....	828-6620
Base Operations .....	828-2304/2222
Bowling Center/Strikers Grill.....	828-6329
Chaplain Duty Office .....	828-6417
Child Development Center .....	828-2443
Civilian Personnel.....	828-3822
Command Post Staff Duty Officer.....	828-5800
Commander's Hotline.....	828-6262
Commissary (DeCA).....	828-2286
Community Skills Center.....	828-6229
Crime Stop .....	828-1100

DFAC-Wagon Wheel Dining Facility .....	828-6420
Equal Opportunity .....	828-2751
Event Center.....	828-2105
Family Advocacy.....	828-7520
Fraud, Waste, and Abuse	
IG Complaints.....	828-2636
Fire Department .....	828-6292
Fitness Center.....	828-2381
Golf Course/Hackers Bistro .....	828-6559
Base Hospital	
Emergencies.....	911
Emergency Room .....	828-7100
General Number.....	828-7900
Pharmacy.....	828-7480
Housing Office.....	828-2781
Housing Maintenance .....	828-4643
Human Resource Office (HRO/NAF) .....	828-2903
Legal Office .....	828-2238
Library.....	828-2326
MPF Customer Service.....	828-2133
Outdoor Recreation.....	828-6333
Road Conditions.....	(208)336-6600
Trap and Skeet .....	828-6093
TRAVCO .....	832-2276
Post Office.....	828-7008
Protocol .....	828-4455/4536
Public Affairs .....	828-6800
Security Police	
Law Enforcement Desk .....	828-2256/7/8
Main Gate.....	828-6797
Sexual Assault Prevention & Response.....	828-7272
Thrift Shop .....	828-2534
TMO.....	828-2796
Transportation Vehicle Dispatch .....	828-2215/2339
Veterinary Clinic.....	828-2221
Visitor Center/Pass & ID .....	832-2371/6022
Voting Assistance .....	828-4878
Weather Recording .....	828-2259
Youth Programs .....	828-2501

## **Emergency Numbers**

Albertsons Pharmacy .....	(208) 587-3365
Base Hospital .....	(208) 828-7100
Mountain Home Police Station .....	(208) 587-2101
SAV-MOR Drug .....	(208) 587-3346
St Lukes Emergency Room (Mtn Home) .....	(208) 587-8401
St Luke's Urgent Care (Mtn Home) .....	(208) 587-1850
Walmart Pharmacy .....	(208) 587-0861

## **Dental Services**

Family Dental Care .....	(208) 587-2222
The Dental Center .....	(208) 587-7949
Mountain Home Denistry .....	(208) 587-1111
Mountain Home Dental .....	(208) 587-2625

## **Eye Services**

Elmore County Eye Care .....	(208) 587-2020
Mountain Home Eye Center .....	(208) 587-8415

## **Airlines**

Alaska Airlines .....	(800) 252-7522
American Airlines .....	(800) 433-7300
Delta Airlines .....	(800) 221-1212
Southwest Airlines .....	(800) 435-9792
United Airlines .....	(800) 241-6522

## **Laundry / Dry Cleaning**

La Mode Cleaners .....	(208) 587-3721
Mountain Home Laundry .....	(937) 631-9261





## **NATIONWIDE HOTELS/MOTELS**

Best Western	800-528-1234
Comfort Inns	800-221-2222
Days Inn of America	800-325-2525
EconoLodge of America	800-446-6900
Embassy Suites	800-362-2779
Hilton	800-445-8667
Holiday Inn	800-465-4329
Homestead Suites	800-804-3724
Howard Johnson	800-446-4656
Hyatt Hotels	800-233-1234
La Quinta Motor Inns	800-531-5900
Marriott Hotels	800-228-9290
Quality Inn	800-221-2222
Radisson Hotel International	800-333-3333
Ramada	800-272-6232
Red Carpet Inns	800-251-1962
Sheraton	800-325-3535
Super 8	800-800-8000
Travelodge	800-578-7878

## **RENTAL CAR AGENCIES**

Alamo	800-327-9633
Avis	800-331-1212
Budget Rent-a-Car	800-527-0700
Dollar Rent-a-Car	800-800-4000
Enterprise Rent-a-Car	800-261-7331
Hertz Rent-a-Car	800-654-3131
National Car Rental	800-227-7368
Thrifty Car Rental	800-367-2277

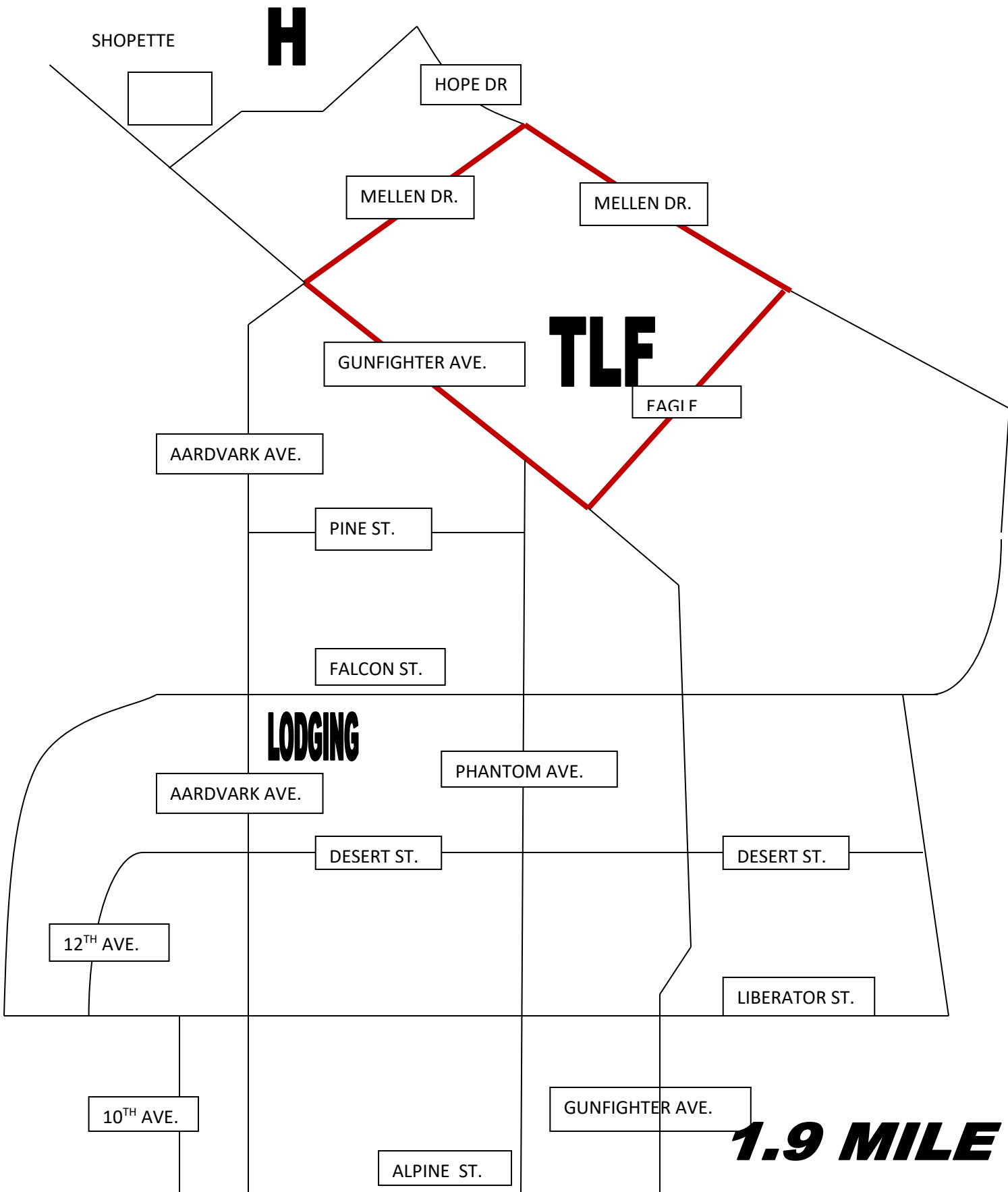


## LOCAL PET MOTELS

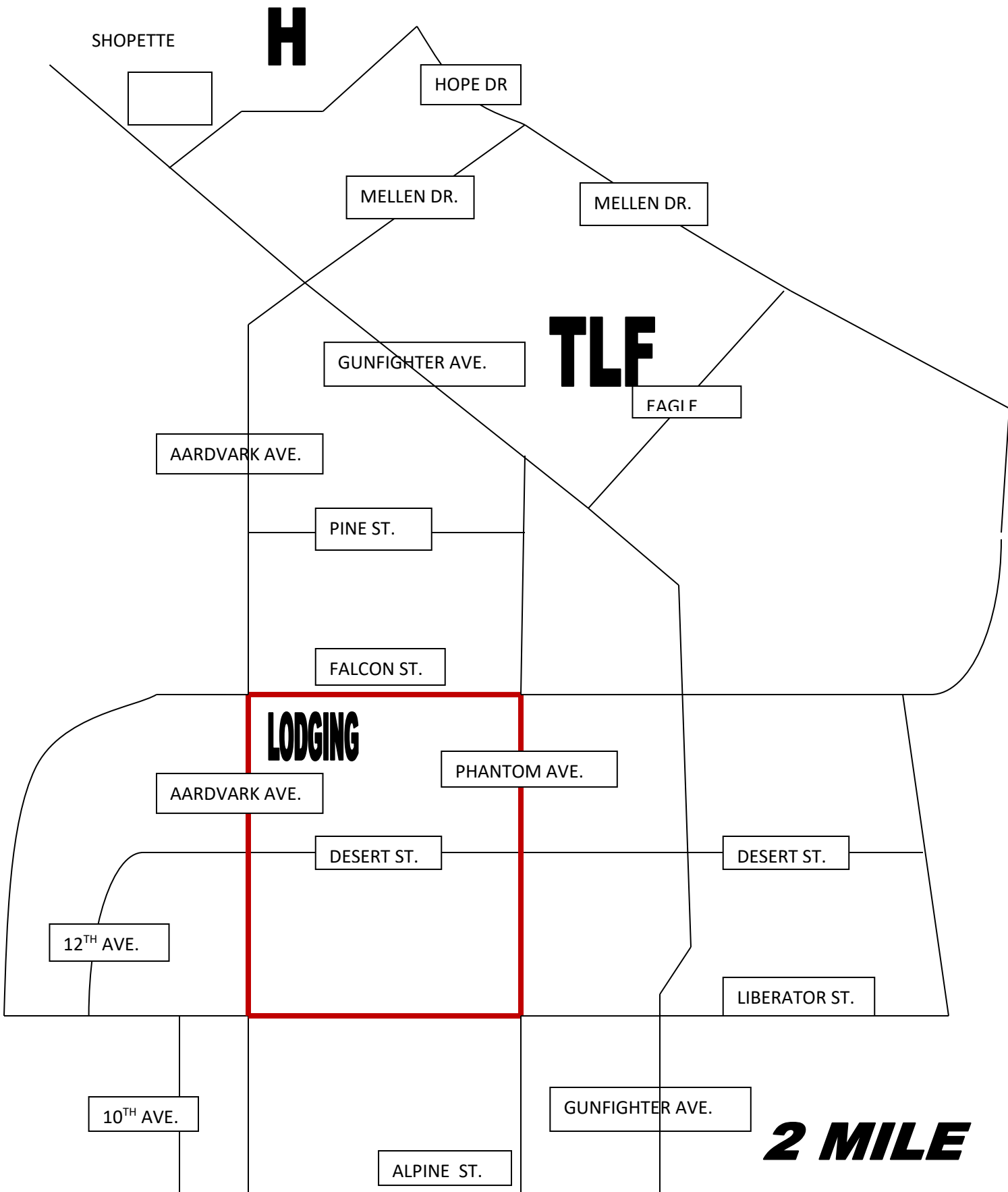
Notice: NO pets are allowed in billeting rooms; or in Non-Pet TLF units

NAME	Phone # & Location	Animals accepted & Rates
<b>K &amp; S Animal Boarding</b>	(208)587-5048  1480 S. 18 <sup>th</sup> E. St 1 ½ miles off Am Legion  M-F: 9-11 am, 4-6pm S: 9-10am, 4-5pm Su: 4pm-5pm	Dogs: Sm \$14 per day/Lrg \$16 per day Cats: \$8 per day Horses: \$225 per month (Up to date shot records)
<b>Knight Vet Clinic</b>	(208) 587-7941  220 Elmcrest N. of Airbase Rd and Bruneau Hwy 51 Junction  M-F: 8am-6pm S: 8am-12pm	Dogs: Under 20 lbs: \$18.45 per day Under 40 lbs: \$20.00 per day Over 40 lbs: \$22.00 per day  Cats: \$11.45 per day
<b>The Dog Spot</b>	(208) 587-9381 2956 NW Canal Rd  M-F: 7am-1pm, 4-6pm S-Su: 10am-4pm	Boarding: \$15 per night  Doggie Day Care Available: \$5 for half a day \$10 full day
<b>Pawsitive Pals</b>  <b>*Must be spayed/neutered*</b>	208-580-2134 3910 Airbase Rd <a href="mailto:mypawsitivepals@gmail.com">mypawsitivepals@gmail.com</a>  M-S: 7am-7pm Su: 7am-6pm 10% Mil Discount	<b>Daycare :</b> Full Day \$12 Half Day \$6 <b>Boarding:</b> \$20 for first pet; \$15 each add'l  \$10 per night for cats

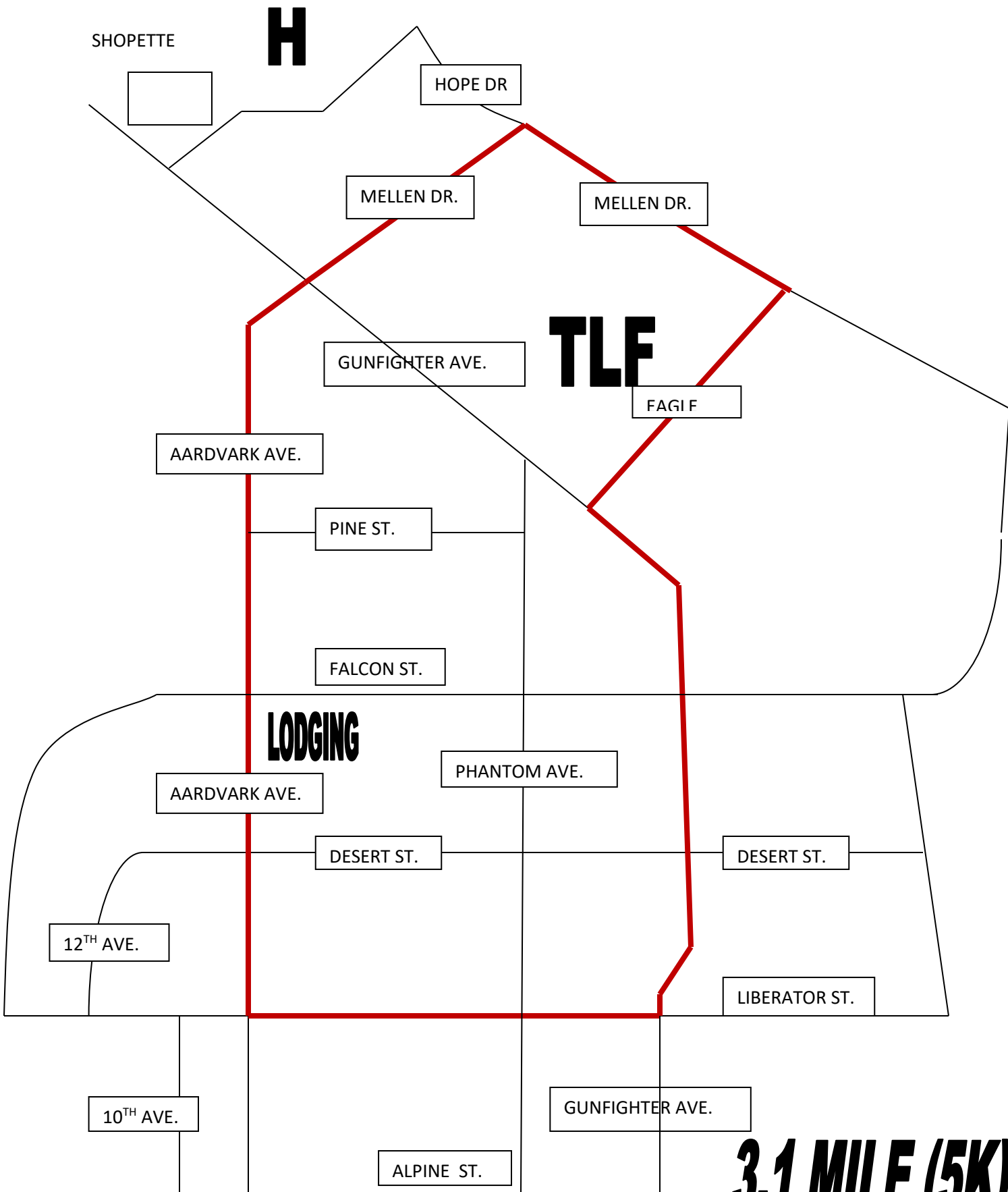
Note: The above listed establishments do not constitute an official endorsement of their services by the Department of the Air Force: Mountain Home AFB, Idaho. It is intended to provide information only. Information is subject to change.



**1.9 MILE**  
**TLF**



***2 MILE  
LODGING***



**3.1 MILE (5K)**

# MOUNTAIN HOME AIR FORCE BASE DIRECTORY

## CLUB AND RESTAURANTS

- AAFES FOOD COURT (1)** 832-4821  
Popeye's/Taco Bell  
615 Gunfighter Ave, Bldg 2700
- BURGER KING (2)** 832-7572  
360 Aardvark Ave, Bldg 1201
- GUNFIGHTER CLUB (3)** 828-2105  
435 1st Ave, Bldg 195
- HACKERS BISTRO (3)** 828-6559  
60 Silver Sage Drive, Bldg 4109
- JET STREAM JAVA (11)** 828-5674  
480 5th Ave, Bldg 2610
- SHOPPETTE (5)** 832-4660  
Subway/Pizza Hut  
30 Hope Dr, Bldg 6200
- STRIKERS GRILL (6)** 828-2567  
680 Falcon St, Bldg 2805
- WAGON WHEEL DINING FACILITY (7)** 828-2313  
480 7th Ave, Bldg 2316

## COMMUNITY

- AAFES SHOPPETTE/GAS STATION (5)** 832-4660  
30 Hope Dr, Bldg 6200
- AIRMAN & FAMILY READINESS (8)** 828-2458  
575 Gunfighter Avenue, Bldg 180
- BARBER SHOP (1)** 832-7191  
615 Gunfighter Ave, Bldg 2700

- BASE EXCHANGE (1)** 828-6567  
615 Gunfighter Ave, Bldg 2700
- CHAPEL (9)** 828-6417  
420 Gunfighter Ave, Bldg 2606  
Sunday services:  
Catholic Mass, 9:30 am  
Protestant Traditional, 11:15 am  
Protestant Contemporary, 6:00 pm
- COMMISSARY (10)** 828-2286  
615 Gunfighter Ave, Bldg 2706
- COMMUNITY SKILLS CENTER (11)** 828-6229  
480 5th Ave, Bldg 2610
- HONOR GUARD (12)** 828-2874  
430 5th Ave, Bldg 2607  
Honor Guard Cell: 208-599-1936  
Mortuary Affairs Cell: 208-389-8833
- LIBRARY (11)** 828-2326  
480 5th Ave, Bldg 2610
- POST OFFICE (11)** 832-7008  
480 5th Ave, Bldg 2610
- SAGEBRUSH INN (13)** 828-5200  
875 Falcon St, Bldg 2320
- TEMPORARY LODGING (14)** 828-5200  
8395 Eagle Dr, Bldg 8395
- GUNFIGHTER MOVIE THEATER (15)** 828-2431  
Desert St, Bldg 1613
- VETERINARY CLINIC (16)** 828-2221  
975 Falcon St, Bldg 2200

## FITNESS

- BASE AQUATICS (17)** 828-6620  
385 Aardvark Ave, Bldg 2370
- FITNESS & SPORTS CENTER (17)** 828-2381  
385 Aardvark Ave, Bldg 2371
- FIT TO FIGHT ANNEX (18)** 828-2381  
Desert St, Bldg 2306
- AUTO SKILLS (19)** 828-2295  
1000 Desert St, Bldg 2371
- BOWLING CENTER (20)** 828-6329  
680 Falcon St, Bldg 2805
- FAM CAMP (21)** 828-6333  
Trap Ln, Bldg 2202  
Contact through ODR
- OUTDOOR RECREATION (22)** 828-6333  
665 Pine St, Bldg 2800
- TRAP AND SKEET (23)** 828-6333  
710 Trap Ln, Bldg 2222  
Contact through ODR
- SILVER SAGE GOLF COURSE (3)** 828-6559  
60 Silver Sage Drive, Bldg 4109

## RECREATION

- CHILD DEVELOPMENT CENTER (24)** 828-3436  
450 Gunfighter Ave, Bldg 2630
- FAMILY CHILD CARE (11)** 828-6715  
480 5th Ave, Bldg 2610
- GUNFIGHTER KIDS' GYM (11)** 828-5674  
480 5TH Ave, Bldg 2607
- YOUTH CENTER (25)** 828-2501  
650 Phantom Ave, Bldg 2830

## HEALTH AND SAFETY

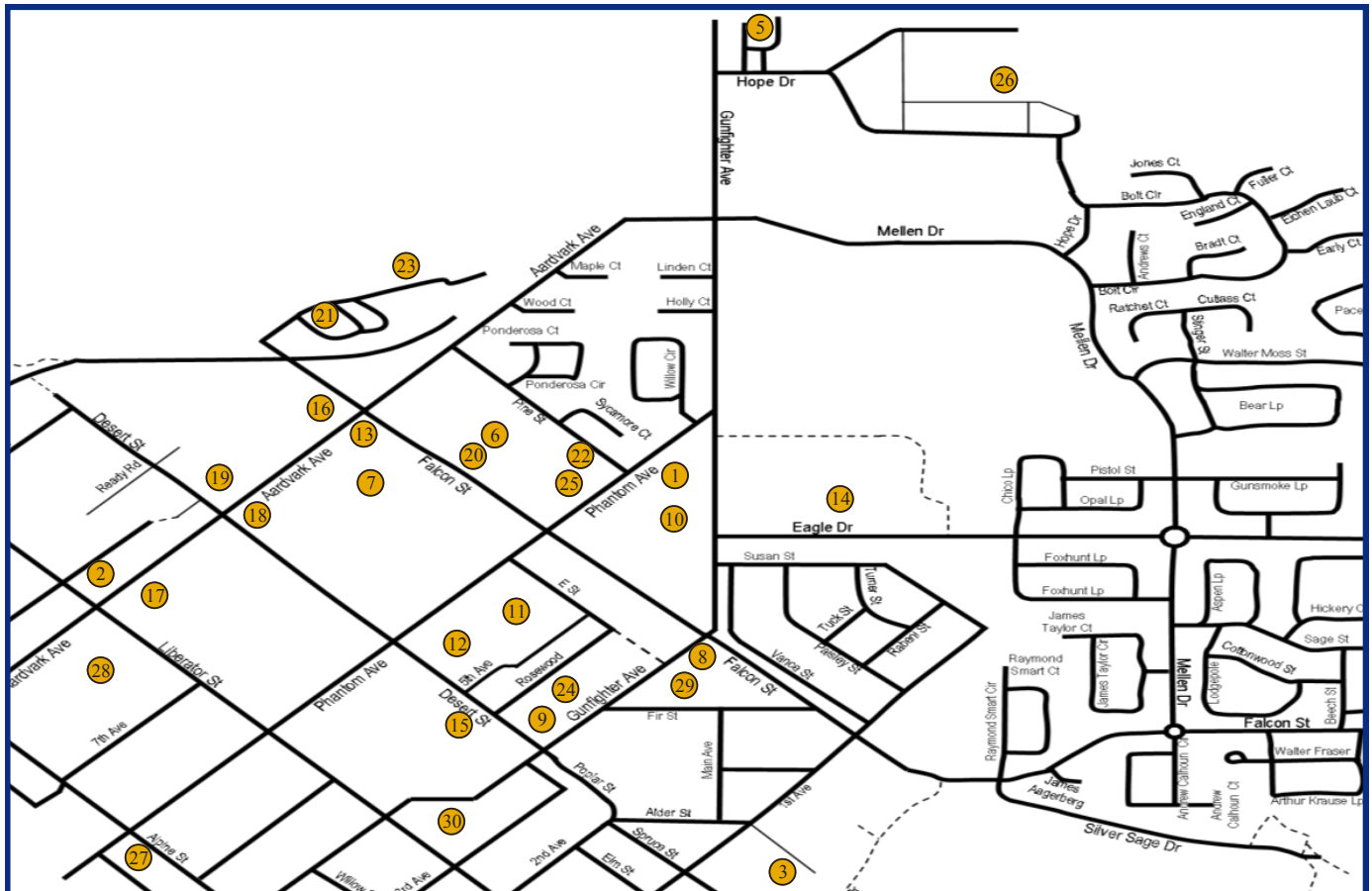
- EMERGENCY ROOM (26)**  
90 Hope Dr, Bldg 6000  
(non-emergency) 828-7100  
(emergency) 828-0911
- FIRE DEPARTMENT (27)**  
355 Alpine St, Bldg 206  
(non-emergency) 828-6292
- SECURITY FORCES (28)** 828-2256  
7th Ave, Bldg 1013

## MISCELLANEOUS

- HOUSING REFERRAL (29)** 828-2781  
520 Fir St, Bldg 182
- PROTOCOL (30)** 828-4536  
366 Gunfighter Ave, Bldg 512, Ste 331

## YOUTH

- CHILD DEVELOPMENT CENTER (24)** 828-2443  
450 Gunfighter Ave, Bldg 2623



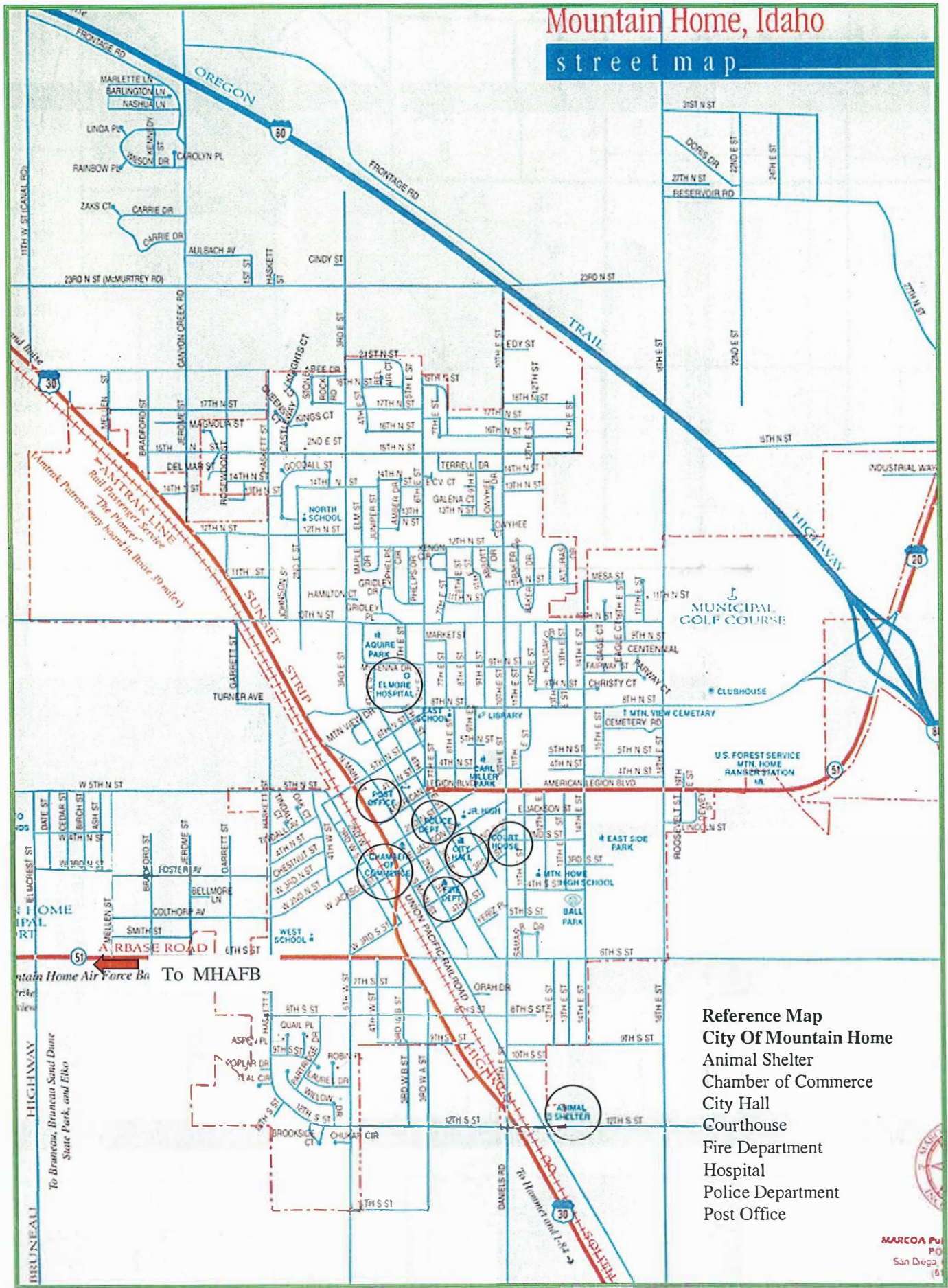
Visit [www.mhafbfun.com](http://www.mhafbfun.com) for current promotions and hours of operation.

Updated Oct 2023



# Mountain Home, Idaho

## street map



- Reference Map**
- City Of Mountain Home
  - Animal Shelter
  - Chamber of Commerce
  - City Hall
  - Courthouse
  - Fire Department
  - Hospital
  - Police Department
  - Post Office

# EXPLORE IDAHO IN A DAY

All of the following trips start in Mountain Home.

## 1 - 2 HOUR TRIPS

**BONNEVILLE POINT & REMNANTS OF THE OREGON TRAIL:** Take I-84 west from Mountain Home to exit 64 - Kuna Rd., Blacks Creek Rd. Drive north 2.4 miles to the sign and left 1.0 miles to Bonneville Point. At the end of the gravel road a shelter provides several interpretive signs, as well as a view of the Boise River Valley from the same vantage enjoyed by Captain Bonneville's men in 1833. There are cement markers along the left side of the shelter marking the Oregon Trail.

**BRUNEAU DUNES:** Take Highway 51 south from Mountain Home. Just before you get to Bruneau you will see signs for the Dunes. They are on the left of the highway. This is a State Park so there is an admission fee.

**BRUNEAU CANYON OVERLOOK:** Take Highway 51 south from Mountain Home. Prior to crossing the small bridge in Bruneau take a left on the road that states Bruneau Canyon Overlook. The first 5 miles of this road is paved after that you will be on a gravel road. After about 15 miles you will come to a V in the road, do not turn toward Sailor Creek Air Force Range, stay to the right. The canyon overlook is the next turnoff on the right about 3 miles ahead.

**INDIAN HOT TUBS:** The Hot Tubs are located on the same road as the Bruneau Canyon Overlook, however, when you reach the beginning of the gravel road turn right, go across the bridge then turn left up the dirt road going up the hill. These Indian Tubs are just rock indentations that fill with hot spring water and are free to the public. High clearance vehicles are needed to get up to them.

**CRATER RINGS:** These rings are located west of Mountain Home. Take North Main St. to Third West St., drive north and turn west on Frontage Rd., parallel to I-84. Drive 5.4 miles to Cinder Butte Rd. Turn south across the railroad tracks and cattle guard onto Cinder Butte Rd., after sixty feet turn left on the dirt track and follow it 2.7 miles in a southwesterly curve up the rim of the craters. The twin circular depressions formed about 14 million years ago in the basalt of the Bruneau Formation. Slightly less than one-half mile across, they are about 200 feet deep and 400 yards apart.

**THREE ISLAND CROSSING STATE PARK:** Follow I-84 east to exit 120, 0.5 miles southeast into Glens Ferry. Turn south on Commercial Street 0.5 miles to the state park sign and follow the paved road west 0.8 miles to the park entrance.

**MALAD GORGE STATE PARK:** Take I-84 east to exit 147 - Tuttle exit. Drive 200 yards south to the park entrance and follow the short, paved road to the parking area. The gorge is 250 feet deep to the Malad River. A steel footbridge spans the gorge just below a sixty-foot waterfall that spews out into the Devil's Washbowl.



### **Trophy Fishing and Wild Water**

The South fork of the Boise River below Anderson Dam is known for its blue-ribbon fly-fishing. Winding along the river for 11 miles to Danskin Bridge, this road provides access to white water rafting, kayaking and canoeing areas.

### **Natural Hot Springs**

Above the dam, between Pine and Featherville, be sure to stop at Johnson Bridge where natural hot springs flow into the river. Eight miles east of Featherville are the Baumgartner Hot Springs Campground and a self-guided nature path that winds around a hot-water sitting pool. Natural hot springs are prevalent throughout Idaho.

### **Bird's-eye View**

Perched at 9,500 feet on Trinity Mountain is the highest fire lookout in the Boise National Forest. The hike on the narrow road leading to the lookout is a 22 percent grade. Campgrounds are available at Big and Little Roaring River Lakes and Big Trinity Lake. Trailheads are located near access roads for those lakes that can only be reached by hiking or horseback.

### **Idaho Past and Present**

Ten miles north of Featherville stands the remnants of Rocky Bar. Once a mining operation that yielded millions of dollars in gold, Rocky Bar was destroyed in 1882. Several buildings, including the jail house, still remain. Another old mining town is Atlanta, which also thrived in the late 1800s. Although a 1941 fire destroyed most of its buildings, several remain and are recorded on the National Historic Register.

# EXPLORE IDAHO IN A DAY

The following day trips have a starting point of Mountain Home.

[Some trips take 2-3 hours and others take a half day or longer](#) depending how long you spend at each location. Always check road conditions before departing on your trip.

**SHOSHONE FALLS:** I-84 east to exit 173 to Twin Falls (hwy 93), about 2.2 miles (at the first light) use the left two lanes to turn left on to Bridgeview Blvd, turn left on to E 4100 North, after .6 miles the road will curve and change to N 3100 East /airport rd. in .9 mile turn left on to E 4000 North/Falls Ave E. in 2 miles turn left onto E 3400 N/Champlin Rd, follow for 2 miles to the park.

**SILVER CITY GHOST TOWN:** Proceed 2 miles off base and turn left onto highway 167, Grandview Road.. Turn west (right) onto Hwy 78 in Grand View. A few miles prior to reaching Murphy, there will be a sign on the left for Silver City. Follow this dirt road to Silver City. This road opens around 1 May but it is usually muddy. The road is usually better by June. It is narrow and always remember that uphill traffic has the right-of-way. Silver City is the queen of Idaho ghost towns with about 40 buildings. A must visit is the Old Schoolhouse Museum. Stop in at the Idaho Hotel and have lunch.

**HAGERMAN FOSSIL BEDS/HATCHERIES/1000 Springs:** I-84 east to exit 137 to Bliss. About 2.5 miles south of Bliss on Hwy 30 is an overlook of the Snake River on the west side of the road. The Hagerman Fossil Beds were discovered in 1928 by a valley resident. The Smithsonian Institute excavated 130 skulls and 15 skeletons of a zebra-like horse between 1930 and 1934. The fish hatchery is located 3.5 miles south of Hagerman on Hwy 30. The state hatchery covers 35 acres and produces about 1.7 million trout a year. 1000 Springs is a series of natural waterfalls fed by springs. It has a geo-thermal pool and is located on the Snake River approx. 8 miles south of Hagerman on Hwy 30.

**BALANCED ROCK:** Take I-84 east to Exit 141. Follow Hwy 30 south through Buhl. Drive south from the south end of Broadway in Buhl, 4 miles toward Castleford, then west 6 miles. At the outskirts, turn north off Castleford Rd onto 900 East Rd for one mile. Turn West on 3700 North Rd for 4 miles to an area where the road drops into a canyon of basalt formations, which give Castleford its name, and across Salmon Falls Creek. ½ miles west of the creek, the mushroom rock can be seen in silhouette against the skyline.

**GOODING CITY OF ROCKS:** Not to be confused with the City of Rocks near Almo. Take I-84 east to exit 141. Turn left toward Gooding. At Gooding, take Hwy 46 North; turn left onto Five Mile Rd. then north on the Sportsman Access Rd 6336 toward Black Canyon and Fourmile Creek. The Gooding City of Rocks is at the end of this road. It is BLM public land with highly eroded canyons dominated by unique geological formations and several outstanding displays of petroglyphs within the area. Home to a year-round desert dwelling elk herd. Recreation includes day hiking and off-road vehicles.

**WARHAWK AIR MUSEUM:** Take I-84 West through Boise to Nampa. Take the Garrity exit and turn left off of exit. Go left on N. Kings Rd. Turn left onto Airport road; the museum will be on your right. It is a Fantastic military museum.

**ZIP LINE TOURS:** Take I-84 West to Eagle Exit. Go right off the exit and keep going on highway 55 to Horseshoe bend (Appox. 83 miles). Try a unique eco-adventure that combines tree-based canopy-tour style lines with Idaho's longest zip lines. (208) 793-2947.

### **IN THE BOISE AREA:**

**IDANHA HOTEL:** Located on the corner of 10<sup>th</sup> and Main streets. This was the first 6-story building in Idaho and contained the state's first elevator. Among its important guests were Theodore Roosevelt and Ethel Barrymore.

**EGYPTIAN THEATER:** Located on the northeast corner of Main and Capitol streets. The theater is the best example of Egyptian revival architecture in the Northwest. The theater is inspired by "Egypt mania" resulting from the discovery of Tutankhamen's tomb in 1922, as well as by the Grauman's Egyptian theater in Los Angeles.

**BOISE RIVER GREEN BELT:** Can be accessed from many locations throughout Boise. Stretching more than 20 miles from Eagle Island State Park eastward to Discovery State Park at the base of Lucky Peak Dam, this paved pathway offers, joggers, walkers and cyclists a year-round paved pathway. The well-marked trail meanders through downtown Boise, Veterans Memorial Park, and Julia Davis Park following the serpentine Boise River. Trailside restaurants offer refreshments and people watching opportunities. Once you leave Boise's boundaries, the pathway provides views of rolling brown mountains and wildlife, including herons and bald eagles.

**DISCOVERY CENTER OF IDAHO:** Take I-84 West to the Vista exit. Turn right onto Vista and take road until it intersects with Capital Blvd. Stay on Capital Blvd until you get to Myrtle St. Go right on to Myrtle. The Discovery Center will be on your right.

**ZOO BOISE:** Same directions as for the Discovery Center of Idaho. It is a small but nice zoo. Established in 1916, this open-air zoo hosts about 235 animals from around the world.

**IDAHO STATE HISTORICAL MUSEUM, IDAHO STATE BLACK HISTORY MUSEUM, AND ANN FRANK HUMAN RIGHTS MUSEUM:** Take I-84 West to the Vista exit. Turn right onto Vista and take road until it intersects with Capital Blvd. Ann Frank Museum will be on your left and the other two are on the right. These museums serve as the west entrance to Julia Davis Park. Nice museums right next to each other.

**BASQUE MUSEUM AND CULTURAL CENTER:** Take I-84 West to the Vista exit. Turn right onto Vista and take road until it intersects with Capital Blvd. Stay on Capital Blvd until you get to Grove St. Go right on to Brove. The oldest brick building in Boise, the Cyrus Jacobs-Uberuaga House is also part of the Basque Museum. Built in 1864, this building served as a Basque boarding house from 1910-1970 when the Basques emigrated from the northern Iberian Peninsula, now part of Spain. The second largest community of Basque people in the world resides in the Boise area, and this museum, now mostly housed in an additional building, is the only one of its kind in the nation.

**VA HOSPITAL/FORT BOISE/TABLE ROCK:** I-84 West to Broadway exit. Stay on Broadway past St. Luke's hospital. The road will wind around the hospital then split. Stay right onto W. Fort St. You will see the VA two blocks on the right. Selected in 1863 by Major Lungenbeel. Follow the drive through the VA grounds on a 0.3 mile loop around the knoll and back to the Fort St. entrance. Most of the buildings are numbered. Number 34, a 2 story, brick structure, was the cavalry barn where the 9<sup>th</sup> US Calvary stabled its 78 horses. Turn left on Fort St past the log cabin built in 1863 by a soldier at the fort, John O'Farrell for his 17 year old bride, and after 5 blocks, turn left on Reserve St. Follow it through the curve to the right onto Shaw Mountain Rd.; 1.3 miles, where the pavement gives way to gravel for the last 2.0 miles to the top of TABLE ROCK. From this vantage point, you have a great view of the Boise River Valley.

**KUNA CAVES AND SNAKE RIVER BIRDS OF PREY NATURAL AREA:** Take I-84 west to exit 44 south on Hwy 69. Travel south from Kuna across Indian Creek to Kuna Way. For Kuna Caves: Follow Kuna ay due west 3.7 miles, turn south onto Robinson Blvd. for 4.5 miles, then due east 1.8 miles on a dirt road to a south-southeast fork. The cave is 1.1 miles down this spur on the south side of Kuna Butte. Its entrance, like a rabbit hole, is not revealed until one is almost on top of it. Kuna Cave is a lava tube, about 1,000 ft. long. A 35 foot steel ladder provides access. A flashlight is highly recommended. For the birds of prey area: Turn south on Swan Falls Rd. which leads to the Snake River Birds of Prey Natural area which was established in 191 on 26,000 acres. This area contains the densest nest population of raptors in the world.

**WORLD SPORTS HUMANITARIAN HALL OF FAME/BOISE STATE'S FAMOUS BLUE FOOTBALL FIELD:** Take I-84 West to Broadway exit. Go right off exit and keep going until you see the stadium on your left.

# Information and Histories of the Area

## **History of the City of Mountain Home**

Seven miles northeast of I-84 Exit 95, on Idaho Highway 20, the highway meets the Oregon Trail and the junction of the old Kelton (Utah) Boise stage road. The junction was known as Rattlesnake Station. This is the original site of Mountain Home. However, in the 1870's, Commodore Jackson purchased the station at Rattlesnake Springs, and used it as a ranch. When the Oregon Short Line Railroad arrived in 1883, he moved south to a 160 acre homestead on the site now known as Mountain Home. In 1891, the Elmore County seat was moved from Rocky Bar to Mountain Home. In addition to hosting the county seat, it's also home to Elmore Medical Center, a 28-bed facility with an emergency room and Life Flight capabilities. Over 11,000 people now live in Mountain Home.

## **Statewide Points of Interest**

The state of Idaho has a variety of historical and natural landmarks that are worth a visit. The following are some of the interesting landmarks, cities or areas that make Idaho so unique. After visiting a few, you'll agree. Please remember, this is not an all-encompassing list. For more information on events or activities in the area contact either the community center on base or the Mountain Home Visitors Center, located at the intersection of American Legion Blvd. and I-84.

## **Boise**

The base is a 60-minute drive from Idaho's capital (population 225,000). The city's attractions include the Boise River Walk - a series of riverside parks linked by a paved bicycle, running and walking path that stretches from downtown Boise to the Lucky Peak Dam recreation area.

## **The Old Idaho Penitentiary**

Idaho's first territorial prison, opened in 1872. It was placed on the National Register of Historic Places and converted into a public exhibit after the last prisoners were removed in 1974.

## **Idaho's Ghost Towns**

These towns are a result of the gold rush days, when places like Placerville, Centerville, Atlanta and Idaho City were "boom towns." Today these towns are relatively quiet areas. Other Idaho ghost towns include Silver City, Yankee Fork Gold Dredge and the Sierra Silver Mine.

## **Hells Canyon National Recreation Area**

This 7,900-foot canyon is the deepest in North America and offers various outdoor attractions including camping and water-related sports.

## **Seven Devils' Peaks**

Near Hells Canyon, this is one of the highest mountain ranges in Idaho. From Heaven's Gate Lookout, sightseers can look into four states.

### **Sawtooth Mountain/Sawtooth National Recreational Area**

This mountain was named for its jagged profile. Boaters can visit lakes in the Stanley Basin, Redfish Lake, the Main Salmon River and the Sawtooth NRA.

### **Shoshone Falls**

"The Niagara of the West" spills over a 212-foot drop near Twin Falls, Idaho.

### **Three Island State Park**

Starting in Mountain Home, drive east to Glens Ferry to Three Island State Park. This park marks one of the most famous river crossings on the historic Oregon Trail - Three Island Crossing. When emigrants reached the Snake River, they were forced to choose between making the crossing or taking a southern alternate route that meant enduring bitter water and alkaline flats. As recounted in pioneers' diaries, crossings were not always successful. A reenactment of the historic crossing is held each August with replica wagons and "pioneers" wearing period clothing making the crossing.

### **Nature's Performing Arts**

After crossing the Snake River west of Hammett, Idaho, on Highway 78, travelers enter the 482,000-acre, Birds of Prey Wildlife Area - home of the world's most dense population of nesting eagles, hawks and falcons.

### **Sand Dunes and Canyons**

Climb North America's tallest single-structured sand dunes, the largest of which stands 470 feet high. Learn how these dunes were formed at the Bruneau Dunes State Park's environmental center. Within the park's boundaries, tourists will find marshes, high desert and dune habitats, hiking trails and a campground.

### **Bruneau Canyon Overlook**

Located about 20 miles outside Bruneau, Idaho, is the Bruneau Canyon Overlook - a view into a 1,200 foot-deep, 800-foot-wide river canyon.

### **Rattlesnake Station**

On Highway 20, seven miles northeast of town, stop at the historical sign marking Rattlesnake Station, the original site of Mountain Home until the railroad was built in 1883. Directly across the highway to the east, opposite the Rattlesnake Station historical marker, drive three miles of gravel road to Teapot Dome, a famous landmark for Oregon Trail emigrants. Take the rugged, hour-long trek to the top for a panoramic view of the Owyhee desert.

### **Anderson Ranch Dam Reservoir**

Anderson Ranch dam is an earth-filled dam with a reservoir 17-miles long and 50 miles of shoreline. Services in the Anderson Ranch Reservoir areas of Pine, Fall Creek, Deer Creek and Featherville include lodging, a marina, RV sites, convenience stores, propane, gasoline, restaurants and campgrounds.

### **Trophy Fishing and Wild Water**

The South fork of the Boise River below Anderson Dam is known for its blue-ribbon fly-fishing. Winding along the river for 11 miles to Danskin Bridge, this road provides access to white water rafting, kayaking and canoeing areas.

### **Natural Hot Springs**

Above the dam, between Pine and Featherville, be sure to stop at Johnson Bridge where natural hot springs flow into the river. Eight miles east of Featherville are the Baumgartner Hot Springs Campground and a self-guided nature path that winds around a hot-water sitting pool. Natural hot springs are prevalent throughout Idaho.

### **Bird's-eye View**

Perched at 9,500 feet on Trinity Mountain is the highest fire lookout in the Boise National Forest. The hike on the narrow road leading to the lookout is a 22 percent grade. Campgrounds are available at Big and Little Roaring River Lakes and Big Trinity Lake. Trailheads are located near access roads for those lakes that can only be reached by hiking or horseback.

### **Idaho Past and Present**

Ten miles north of Featherville stands the remnants of Rocky Bar. Once a mining operation that yielded millions of dollars in gold, Rocky Bar was destroyed in 1882. Several buildings, including the jail house, still remain. Another old mining town is Atlanta, which also thrived in the late 1800s. Although a 1941 fire destroyed most of its buildings, several remain and are recorded on the National Historic Register.



# Transportation

## BASE TRANSPORTATION

The phone number for military (TDY) base taxi service is 828-2339.

## COMMERCIAL TAXI SERVICE

**MOUNTAIN HOME SHUTTLE SERVICE – 587-1887**

## AREA AUTOMOBILE RENTALS

### THRIFTY CAR RENTAL

350 N. Main

Mtn. Home, ID 83647

Mtn. Home 587-4341

Fax 587-1300

Out of Reservations (800) THRIFTY

### NATIONAL CAR RENTAL

Boise Municipal Airport

Boise 383-3210

Toll Free (888) 227-7368

### ENTERPRISE RENT-A-CAR

Boise Municipal Airport

Boise 381-0650

Toll Free (800) 736-8222

## TRAVEL AGENCIES

**TRAVCO** (*Base Commercial Travel Service Contractor*)

366 Gunfighter Ave, Bld 512 (832-2276)

### BRENDA'S TRAVEL

480 5<sup>th</sup> Street, Bld 2610 Gunfighter Service Center (828-4590) Brenda is on staff  
Tuesday through Thursdays from 10 a.m. to 4 p.m. for all your travel needs.

# Churches In and Around Mountain Home

## **Assembly of God**

315 S. 4th E.  
587-3632

## **Bible Baptist Church**

1555 American Legion Blvd.  
599-4720

## **Calvary Chapel Fellowship**

225 E. 6th S.  
580-0662

## **Christian & Baptist Church**

265 N. 4th E.  
587-4316

## **Church of Christ**

540 N. 6th E.  
587-7152

## **Church of Jesus Christ of Latter-Day Saints**

315 S. 11th E  
587-9639 (Seminary)

### **First Ward**

587-8548

### **Second Ward**

832-1911

### **Third Ward**

832-7976

### **Fourth Ward**

587-3124

### **Fifth Ward**

587-4428

## **Emmanuel Baptist Church**

3850 Airbase Rd.  
587-8989

## **Faith Lutheran (LCMS)**

1190 N. 6th E.  
587-4127

## **First Congregational United**

515 E. 15th N.  
587-4969

## **First Southern Baptist Church**

1400 N. 3rd E.  
587-3828

## **Grace Lutheran (ELCA)**

2422 American Legion Blvd.  
587-4513

## **Jevovah's Witness(Kingdom Hall)**

1170 E. 9th S.

587-9267

## **Mountain Home Korean Church**

160 W 42 S.  
587-9003

## **Nazarene Church of Mountain Home**

950 N. 7th E.  
587-3093

## **No Limits Christian Ministries**

535 N. Main  
591-5829

## **Liberty Christian Fellowship**

3195 Airbase Road  
587-2035

## **Love Abiding Church**

109 N. Main  
587-3133

## **Our Lady of Good Council (Catholic)**

115 N. 4th E.  
587-3046

## **Seventh Day Adventist Church**

2425 American Legion Blvd.  
587-7250

## **St. James Episcopal Church**

315 N. 3rd E.  
587-3516